






**Figure 1.** All 100 depth maps of GSV generated by M2c and their filtered images: Omnidirectional image (©Google, left), generated depth map (center) and filtered depth map (right), part 1/6



**Figure 2.** All 100 depth maps of GSV generated by M2c and their filtered images: Omnidirectional image (©Google, left), generated depth map (center) and filtered depth map (right), part 2/6



**Figure 3.** All 100 depth maps of GSV generated by M2c and their filtered images: Omnidirectional image (©Google, left), generated depth map (center) and filtered depth map (right), part 3/6



**Figure 4.** All 100 depth maps of GSV generated by M2c and their filtered images: Omnidirectional image (©Google, left), generated depth map (center) and filtered depth map (right), part 4/6



**Figure 5.** All 100 depth maps of GSV generated by M2c and their filtered images: Omnidirectional image (©Google, left), generated depth map (center) and filtered depth map (right), part 5/6



**Figure 6.** All 100 depth maps of GSV generated by M2c and their filtered images: Omnidirectional image (©Google, left), generated depth map (center) and filtered depth map (right), part 6/6